










Republic of the Philippines
PROVINCE OF BOHOL
City of Tagbilaran

**PROVINCIAL PLANNING &
DEVELOPMENT OFFICE**

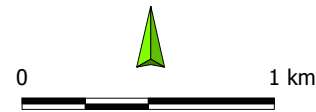
BASE MAP

Municipality of
SIKATUNA

LEGEND

-  Coastline
-  National Road
-  Provincial Road
-  Other Roads
-  Rivers & Creeks
-  Municipal Boundaries
-  Barangay Boundaries

N



SCALE 1:30000
North UTM: Zone 51
World Geodetic 1984 (WGS84)

NOTES:
1. Roads, Rivers & Creeks are digitized from NAMRIA Topographic Maps, scale 1:50,000.
2. Barangay and Municipal Boundaries were transformed from shapefiles from NSO. It was assumed to be projected using NUTM Zone 51 on Luzon excluding Mindanao Datum.

