








Republic of the Philippines
 PROVINCE OF BOHOL
 City of Tagbilaran


**PROVINCIAL PLANNING &
 DEVELOPMENT OFFICE**

BASE MAP
 Municipality of
DAUS

LEGEND

-  Coastline
-  National Road
-  Provincial Road
-  Other Roads
-  Rivers & Creeks
-  Municipal Boundaries
-  Barangay Boundaries

N



0 2 km

SCALE 1:50000
 North UTM: Zone 51
 World Geodetic 1984 (WGS84)

NOTES:

1. Roads, Rivers & Creeks are digitized from NAMRIA Topographic Maps, scale 1:50,000.
2. Barangay and Municipal Boundaries were transformed from shapefiles from NSO. It was assumed to be projected using NUTM Zone 51 on Luzon excluding Mindanao Datum.