








Republic of the Philippines  
 PROVINCE OF BOHOL  
 City of Tagbilaran

**PROVINCIAL PLANNING & DEVELOPMENT OFFICE**

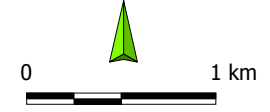
**BASE MAP**

Municipality of  
**BACLAYON**

**LEGEND**

-  Coastline
-  National Road
-  Provincial Road
-  Other Roads
-  Rivers & Creeks
-  Municipal Boundaries
-  Barangay Boundaries

N



SCALE 1:40000  
 North UTM: Zone 51  
 World Geodetic 1984 (WGS84)

NOTES:  
 1. Roads, Rivers & Creeks are digitized from NAMRIA Topographic Maps, scale 1:50,000.  
 2. Barangay and Municipal Boundaries were transformed from shapefiles from NSO. It was assumed to be projected using NUTM Zone 51 on Luzon excluding Mindanao Datum.